



**EVERY STUDENT MATTERS  
EVERY MOMENT  
COUNTS**

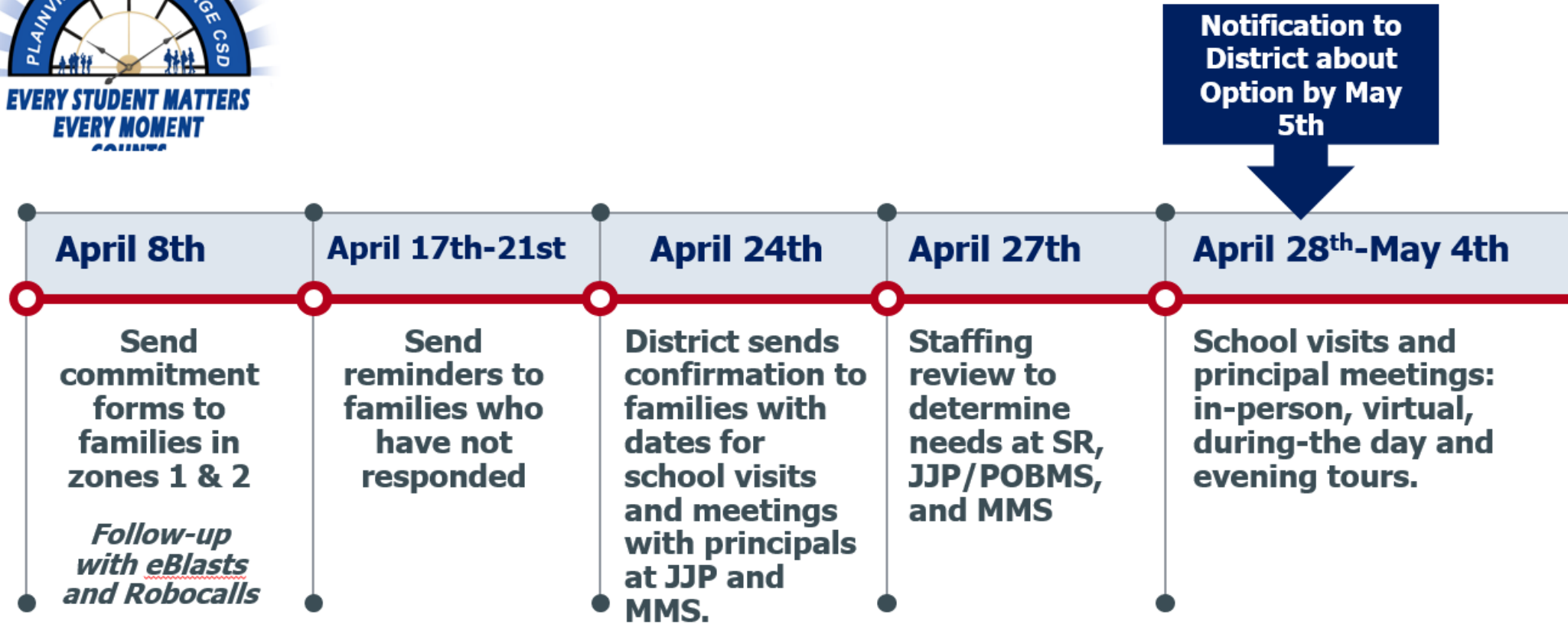
# Enrollment Imbalance: *Update and Recommendation*

Presentation to the Board of Education

May 16, 2023



## Enrollment Solutions: *Implementation Timeline*



# Initial Outcome and New Recommendation

The initial solution did not result in correcting the imbalance; therefore, we are recommending the expansion of Zone 2, additional streets to be labeled 2B. Homes in this expanded area would be provided the same options as those provided to families in Zones 1 and Zone 2.

Specifically:

- **2023/2024 School Year (Zones 1, 2, & 2B)**
  - **Incoming Kindergarten**
    - Students with sibling(s) in Grades 1-4 living in Zones 1 & 2 will be provided an option to attend SR or JJP for elementary school (Grades K-4)
    - Students without a sibling in Grades 1-4 living in Zones 1 & 2 will attend JJP for elementary school (Grades K-4)
  - **New Entrants (Grades K-4)**
    - New entrants living in Zones 1 & 2 will be zoned for JJP
  - **Current Students (Grades 1-4)**
    - Students in Grades 1-4 living in Zones 1 & 2 will be provided an option to attend SR or JJP for elementary school (Grades 1-4)
- **2023/2024 School Year (Zones 1, 2, & 2B)**
  - **New Entrants (Grades 5-8)**
    - New entrants living in Zones 1 & 2 will be zoned for MMS
  - **Current Students (Grades 5-8)**
    - Students in Grades 5-8 living in Zones 1 & 2 will be provided an option to attend POBMS or MMS for middle school (Grades 5-8)

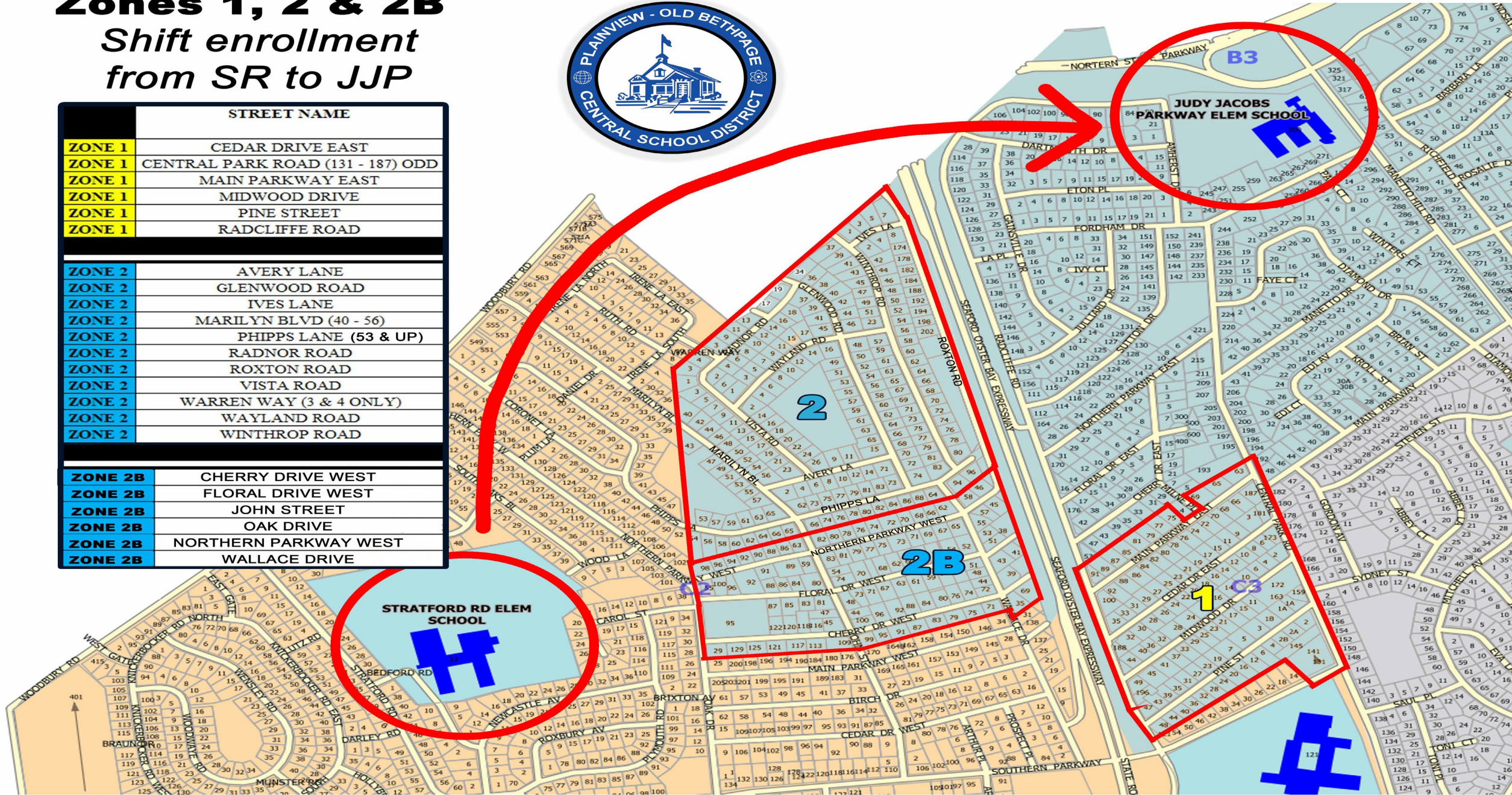


# Zones 1, 2 & 2B

## Shift enrollment from SR to JJP



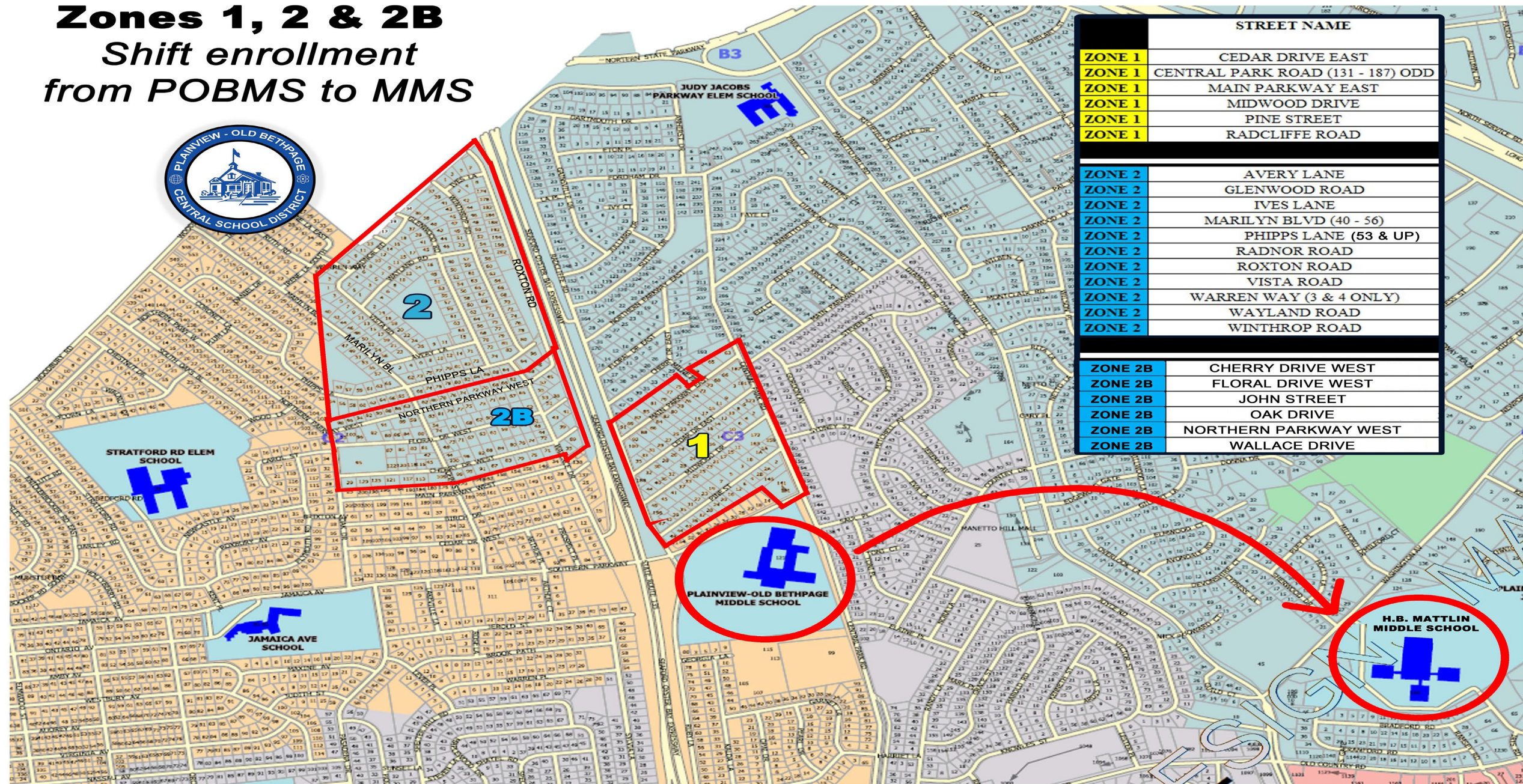
	STREET NAME
<b>ZONE 1</b>	CEDAR DRIVE EAST
<b>ZONE 1</b>	CENTRAL PARK ROAD (131 - 187) ODD
<b>ZONE 1</b>	MAIN PARKWAY EAST
<b>ZONE 1</b>	MIDWOOD DRIVE
<b>ZONE 1</b>	PINE STREET
<b>ZONE 1</b>	RADCLIFFE ROAD
<b>ZONE 2</b>	AVERY LANE
<b>ZONE 2</b>	GLENWOOD ROAD
<b>ZONE 2</b>	IVES LANE
<b>ZONE 2</b>	MARILYN BLVD (40 - 56)
<b>ZONE 2</b>	PHIPPS LANE (53 & UP)
<b>ZONE 2</b>	RADNOR ROAD
<b>ZONE 2</b>	ROXTON ROAD
<b>ZONE 2</b>	VISTA ROAD
<b>ZONE 2</b>	WARREN WAY (3 & 4 ONLY)
<b>ZONE 2</b>	WAYLAND ROAD
<b>ZONE 2</b>	WINTHROP ROAD
<b>ZONE 2B</b>	CHERRY DRIVE WEST
<b>ZONE 2B</b>	FLORAL DRIVE WEST
<b>ZONE 2B</b>	JOHN STREET
<b>ZONE 2B</b>	OAK DRIVE
<b>ZONE 2B</b>	NORTHERN PARKWAY WEST
<b>ZONE 2B</b>	WALLACE DRIVE



**REVISE ELEMENTARY BOUNDARY LINES**



**Zones 1, 2 & 2B**  
*Shift enrollment  
from POBMS to MMS*



	STREET NAME
ZONE 1	CEDAR DRIVE EAST
ZONE 1	CENTRAL PARK ROAD (131 - 187) ODD
ZONE 1	MAIN PARKWAY EAST
ZONE 1	MIDWOOD DRIVE
ZONE 1	PINE STREET
ZONE 1	RADCLIFFE ROAD
ZONE 2	AVERY LANE
ZONE 2	GLENWOOD ROAD
ZONE 2	IVES LANE
ZONE 2	MARILYN BLVD (40 - 56)
ZONE 2	PHIPPS LANE (53 & UP)
ZONE 2	RADNOR ROAD
ZONE 2	ROXTON ROAD
ZONE 2	VISTA ROAD
ZONE 2	WARREN WAY (3 & 4 ONLY)
ZONE 2	WAYLAND ROAD
ZONE 2	WINTHROP ROAD
ZONE 2B	CHERRY DRIVE WEST
ZONE 2B	FLORAL DRIVE WEST
ZONE 2B	JOHN STREET
ZONE 2B	OAK DRIVE
ZONE 2B	NORTHERN PARKWAY WEST
ZONE 2B	WALLACE DRIVE

**REVISE MIDDLE SCHOOL BOUNDARY LINES**